

### BOAT PERMITS

A boat permit is required for all powered vessels on the lake. Obtain a safety inspection of the boat by the ACT Water Police phone (02) 6245 7393 before applying for a permit on line on our website [www.nca.gov.au](http://www.nca.gov.au)

### BOATING RULES

Check out the Watercraft Safety on Lake Burley Griffin Traffic Flow Guide available from our website [www.nca.gov.au](http://www.nca.gov.au) for full details and further information.

**LAKE BURLEY GRIFFIN FACTS**  
Volume - 33,000,000 m3 (33 GL)  
Area - 716 ha  
Shoreline - 40.5 km  
Depth - 0 to 17 metres  
Catchment - 1860 km2, extends 80 km in a southeasterly direction.  
First filled 17 October 1964.

**SCRIVENER DAM FACTS**  
Concrete Gravity  
Completed 1963  
Height 24.7 metres  
Crest Length 235 metres  
Gross Capacity 33 GL  
Principal task to maintain lake at 555.93 AHD +/- 150mm.

NAVIGATION MAP OF Lake Burley Griffin - Canberra Area

Line symbols  
- - - Rating Course  
- - - Structure  
- - - Cycle Path

Aids to Navigation  
 \* Light Beacon  
 \* White Light  
 \* Yellow-Red Light  
 \* Red Light  
 \* Red-White Light  
 \* Green Light

Special Access and Facilities  
 \* Public Access  
 \* Life Buoy  
 \* Position Facility

General Information  
 \* All of Power Boat  
 \* Prohibited Area  
 \* Caution Shallow Water  
 \* Caution Submerged Rocks  
 \* Fanned Surface Launching Ramp  
 \* Public Wharf  
 \* Jetty or Landing  
 \* Caution Post-Inspection or Future  
 \* Public Toilet  
 \* Post Office  
 \* Public Ground Facility  
 \* Books Info Centre or Sign  
 \* Caution Swimmers  
 \* Caution Sailing Course

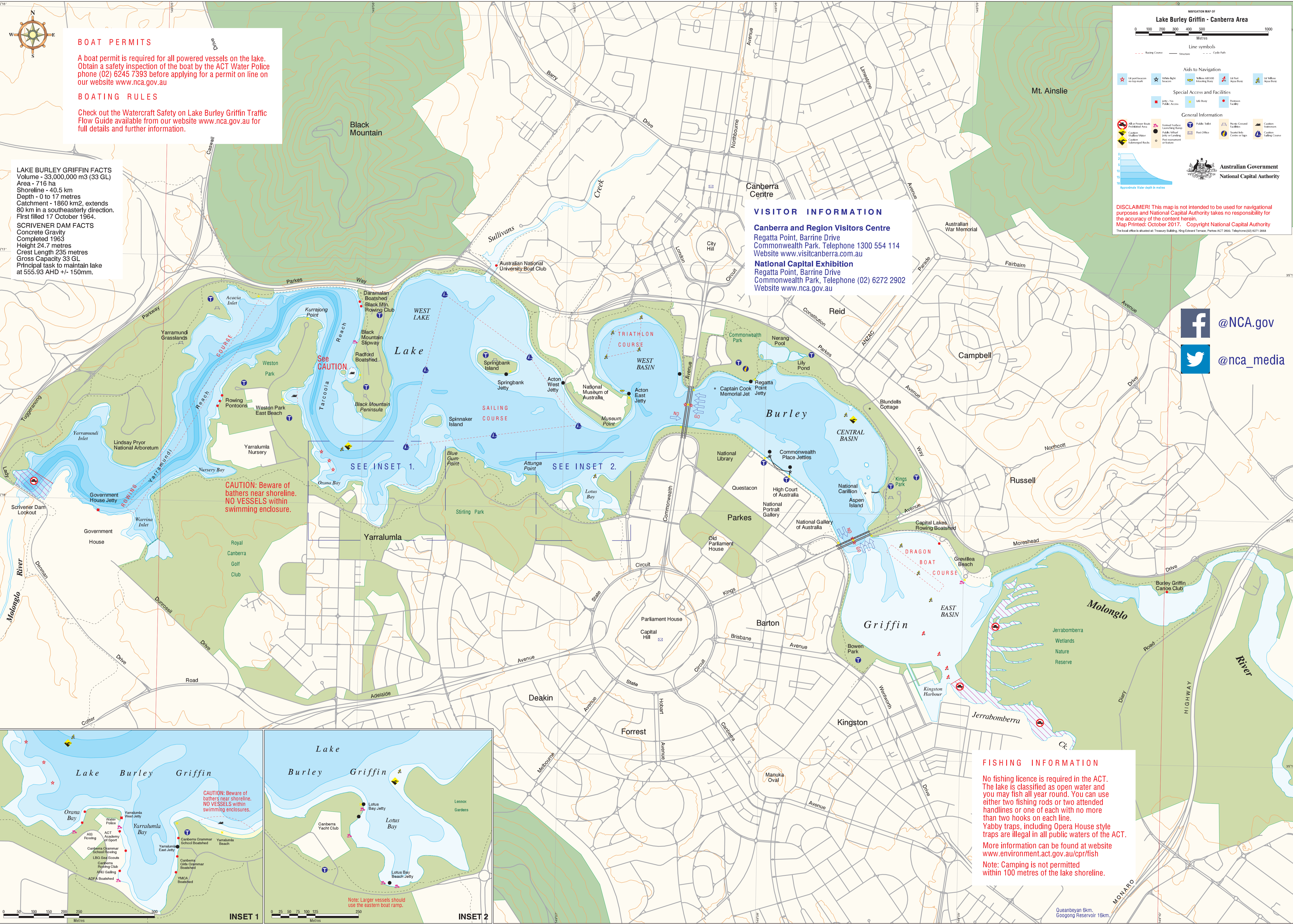
Australian Government  
National Capital Authority

**DISCLAIMER!** This map is not intended to be used for navigational purposes and National Capital Authority takes no responsibility for the accuracy of the content herein.  
Map Printed: October 2017. Copyright National Capital Authority  
The local office is situated at: Treasury Building, King Edward Terrace, Parkes ACT 2600. Telephone (02) 6271 2888

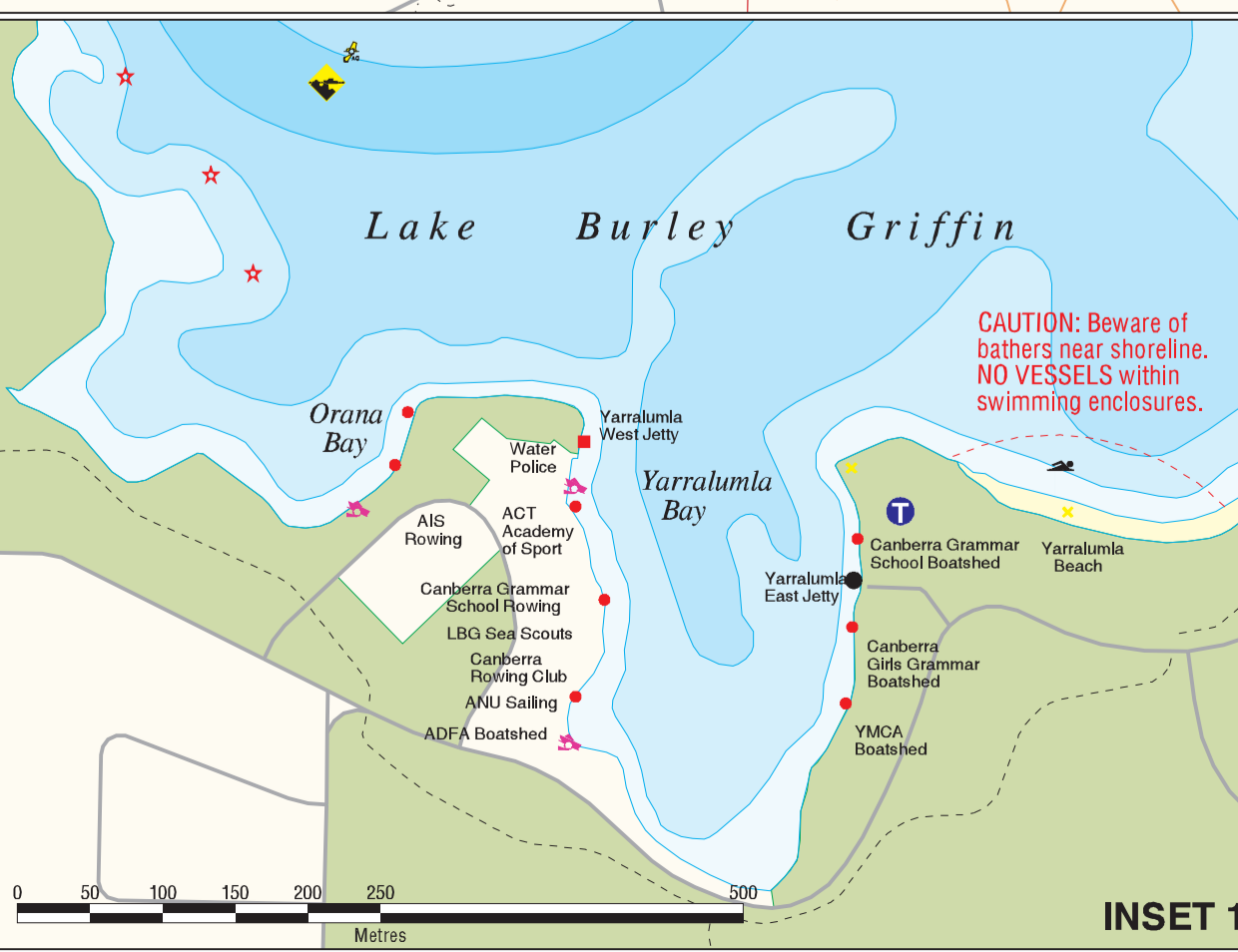
### VISITOR INFORMATION

**Canberra and Region Visitors Centre**  
Regatta Point, Barrine Drive  
Commonwealth Park. Telephone 1300 554 114  
Website [www.visitcanberra.com.au](http://www.visitcanberra.com.au)

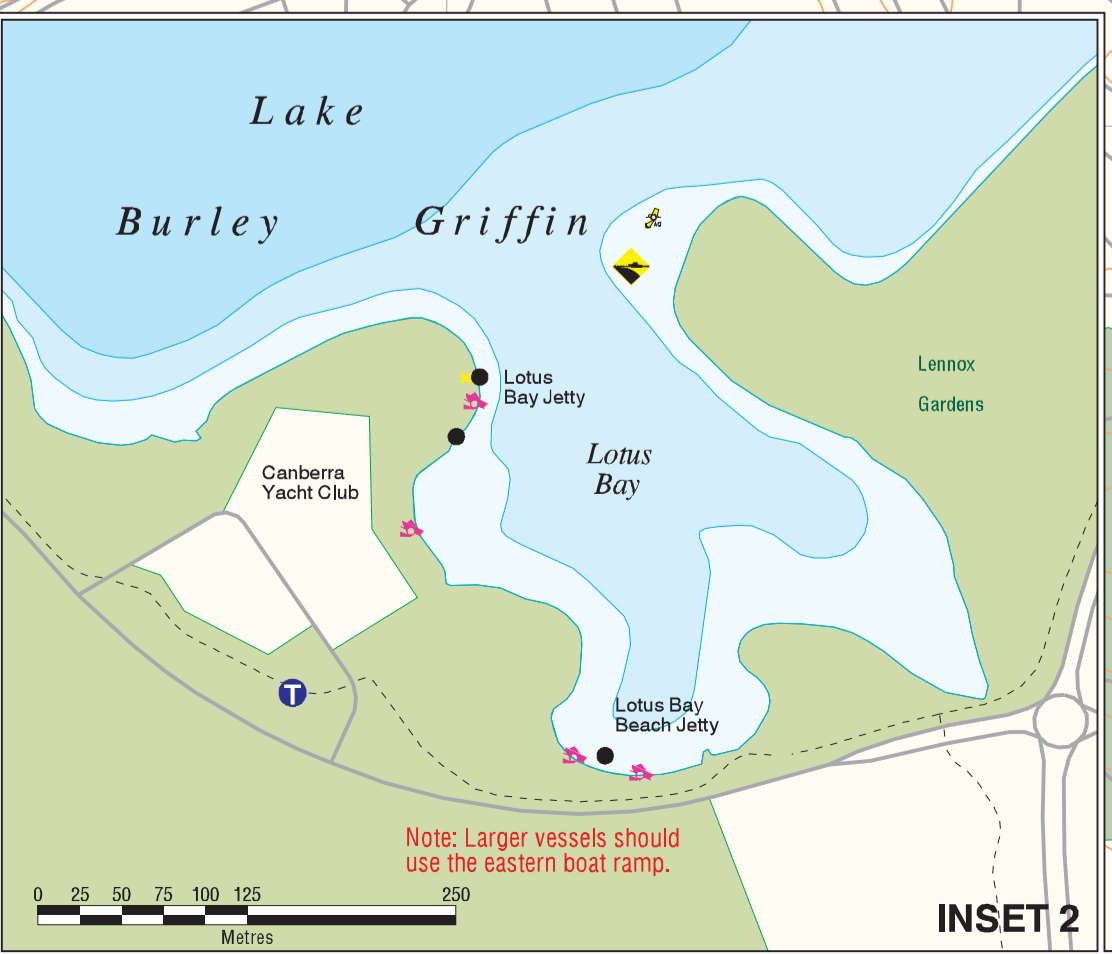
**National Capital Exhibition**  
Regatta Point, Barrine Drive  
Commonwealth Park, Telephone (02) 6272 2902  
Website [www.nca.gov.au](http://www.nca.gov.au)



**CAUTION:** Beware of bathers near shoreline. NO VESSELS within swimming enclosure.



**CAUTION:** Beware of bathers near shoreline. NO VESSELS within swimming enclosures.



Note: Larger vessels should use the eastern boat ramp.

### FISHING INFORMATION

No fishing licence is required in the ACT. The lake is classified as open water and you may fish all year round. You can use either two fishing rods or two attended handlines or one of each with no more than two hooks on each line. Yabby traps, including Opera House style traps are illegal in all public waters of the ACT. More information can be found at website [www.environment.act.gov.au/cpr/fish](http://www.environment.act.gov.au/cpr/fish)  
Note: Camping is not permitted within 100 metres of the lake shoreline.