

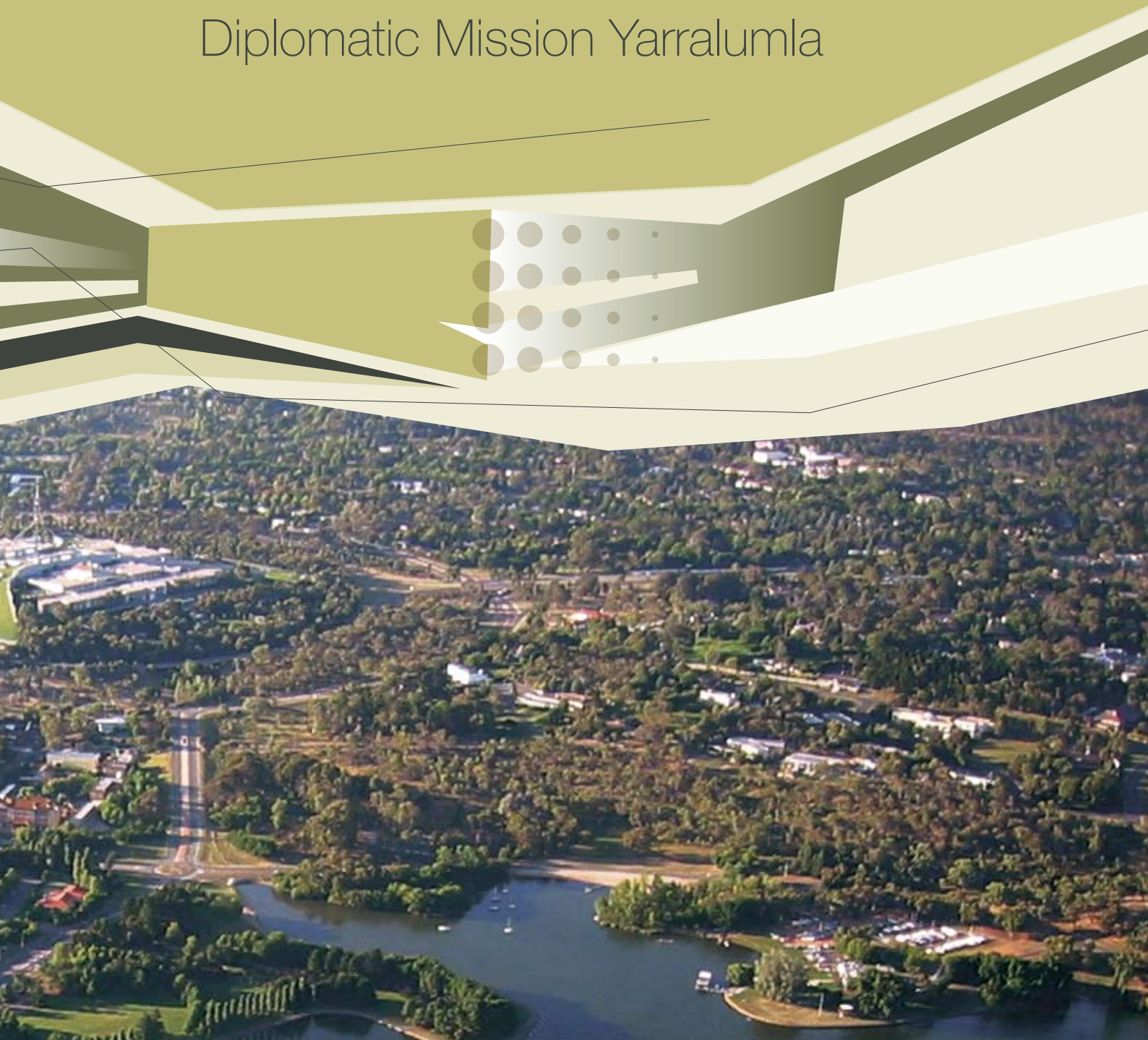


Australian Government
National Capital Authority

*The Australian Capital Territory
(Planning and Land Management) Act 1988*

National Capital Plan

Amendment 66 – Diplomatic Mission Yarralumla





National Capital Plan Amendment 66

National Capital Plan

Amendment 66 – Diplomatic Mission Yarralumla

The National Capital Plan is amended by the following:

Introduction

Part One Principles and Policies, Designated Areas,
Special Requirements

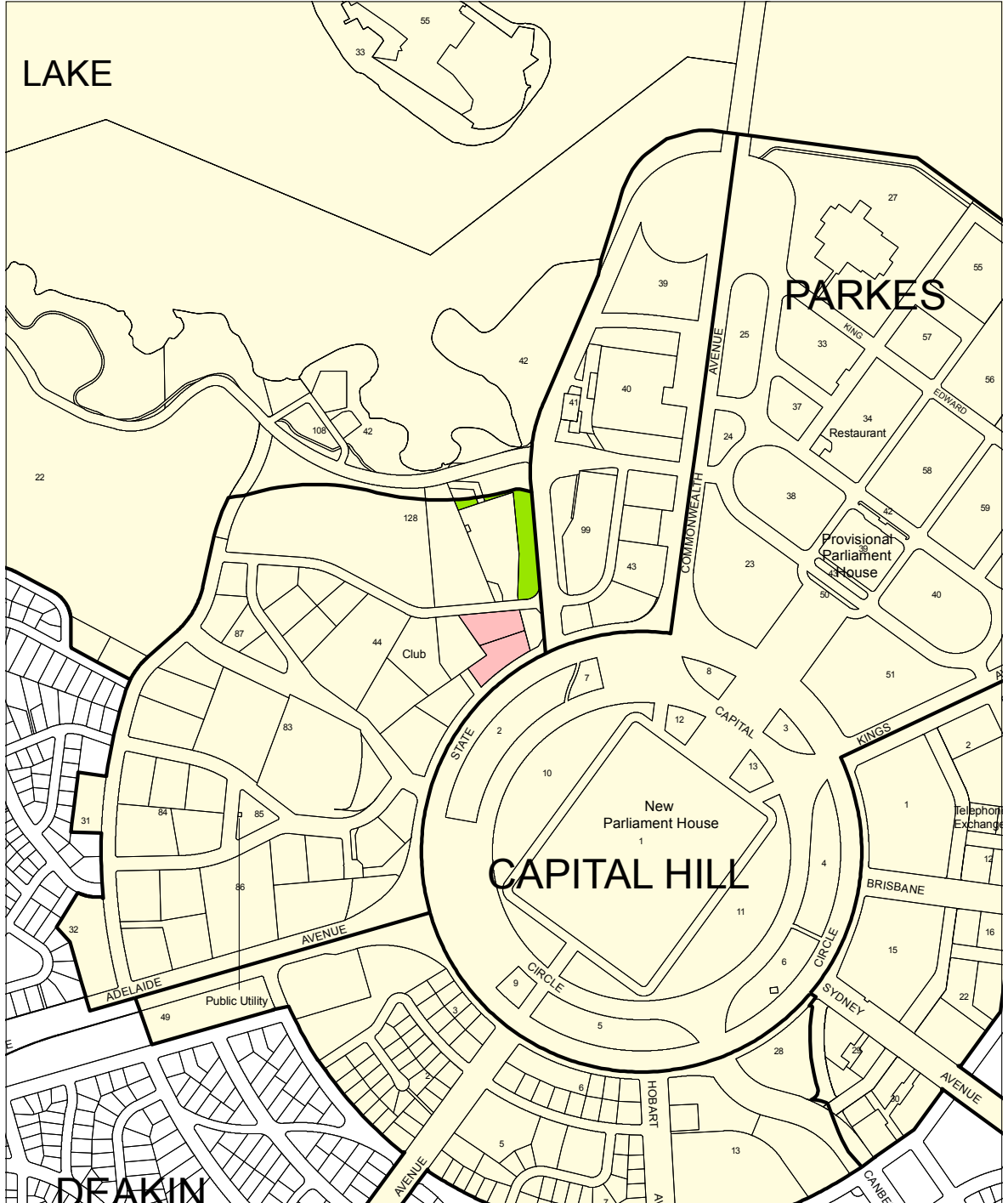
1. The Central National Area

Maps – Central National Area Figure 6 (Yarralumla)

The area of Figure 6 The Central National Area (Yarralumla) subject to Amendment 66 is amended as follows:

- a) Amend Figure 6 The Central National Area (Yarralumla) of ‘Maps - Central National Area’ for Blocks 2 and 3 Section 44 Yarralumla by deleting the Open Space land use and substituting Diplomatic Mission land use.
- b) Amend Figure 6 The Central National Area (Yarralumla) of ‘Maps - Central National Area’ for part of Blocks 6 and 8 Section 128 Yarralumla by deleting the Diplomatic Mission land use and substituting Open Space land use.
- c) Amend Figure 6 The Central National Area (Yarralumla) of ‘Maps – Central National Area’ to remove annotation and arrows (to Block 2 Section 128 and Block 3 Section 44) regarding *Open space in its natural state accommodating possible pedestrian route to Capital Hill*.

Effect of Amendment 66




- Diplomatic Mission
- Open Space
- Adjoining Central National Map Areas

* Refer to Appendix H for Design and Siting Conditions which apply to all blocks

Figure 6
The Central National Area
(Yarralumla)



Australian Government
National Capital Authority



The National Capital Authority was established under the
Australian Capital Territory (Planning and Land Management) Act 1988

NATIONAL CAPITAL AUTHORITY
GPO Box 373, Canberra ACT 2601

Ph 02 6271 2888 **Fax** 02 6273 4427
natcap@natcap.gov.au

www.nationalcapital.gov.au